















**LEGEND**

- |   |   |
|---|---|
|  Police Station     |  School              |
|  Municipal Building |  Ambulance Station   |
|  Fire Station       |  Railway             |
|  Railway Station    |  Major Road          |
|  Caravan Park       |  Minor Road          |
|  River Gauge        |  Goulburn River      |
|  VICSES Unit        |  1% AEP Flood Extent |

0 200 400m  
Approx. Scale

